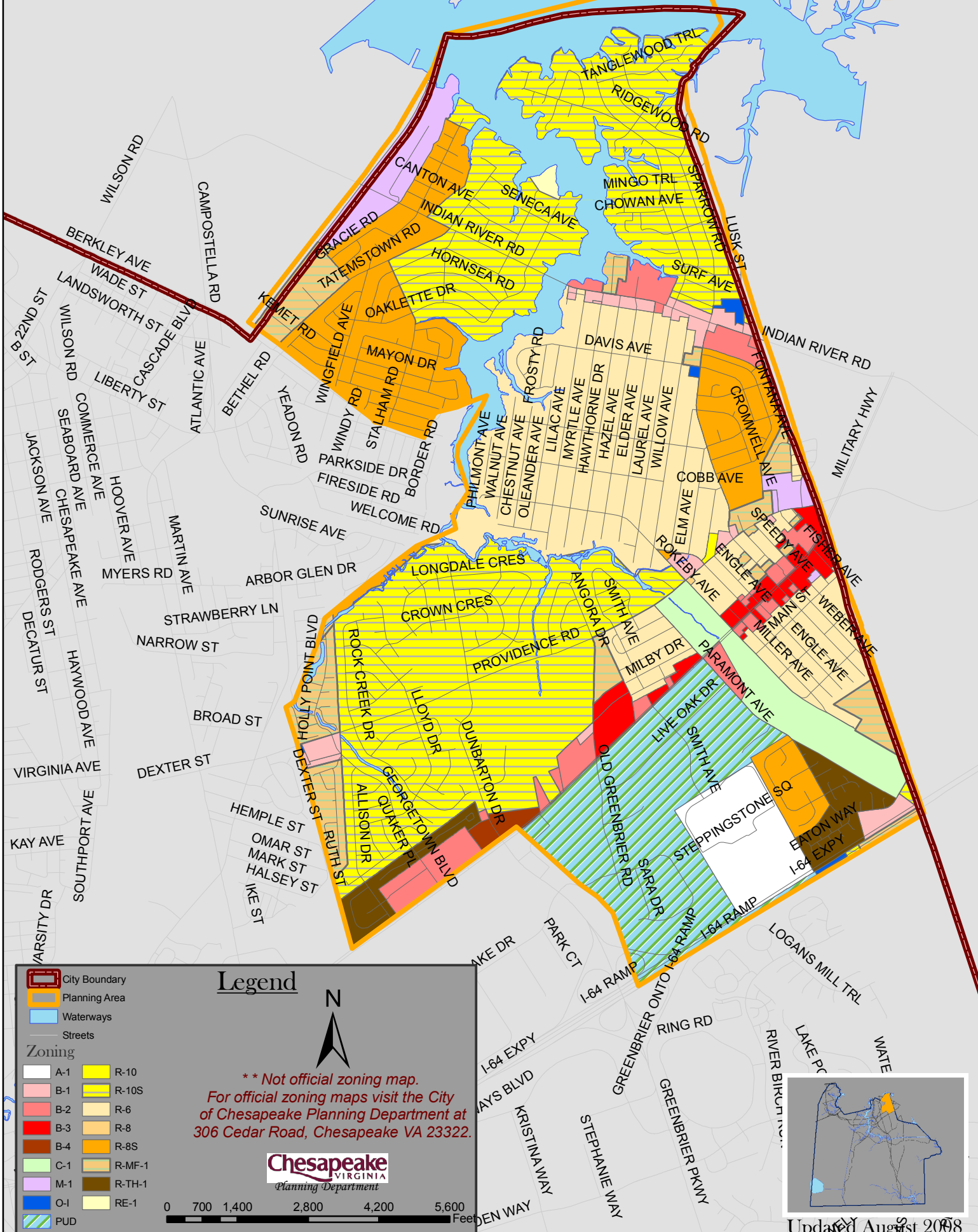


Indian River Zoning Map

**



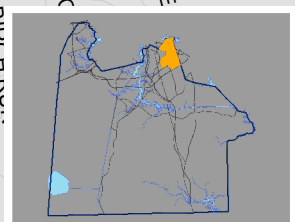
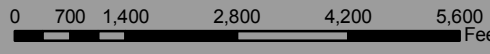
- City Boundary
 - Planning Area
 - Waterways
 - Streets
- Zoning**
- | | |
|-----|--------|
| A-1 | R-10 |
| B-1 | R-10S |
| B-2 | R-6 |
| B-3 | R-8 |
| B-4 | R-8S |
| C-1 | R-MF-1 |
| M-1 | R-TH-1 |
| O-1 | RE-1 |
| PUD | |

Legend



**** Not official zoning map.**
 For official zoning maps visit the City
 of Chesapeake Planning Department at
 306 Cedar Road, Chesapeake VA 23322.

Chesapeake
 VIRGINIA
 Planning Department



Updated August 2008